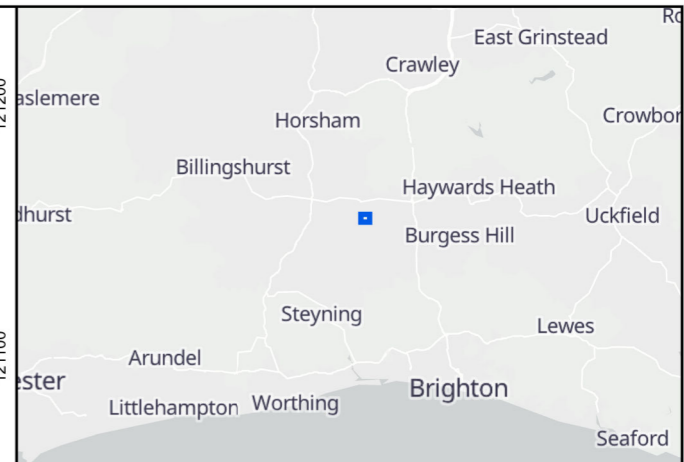
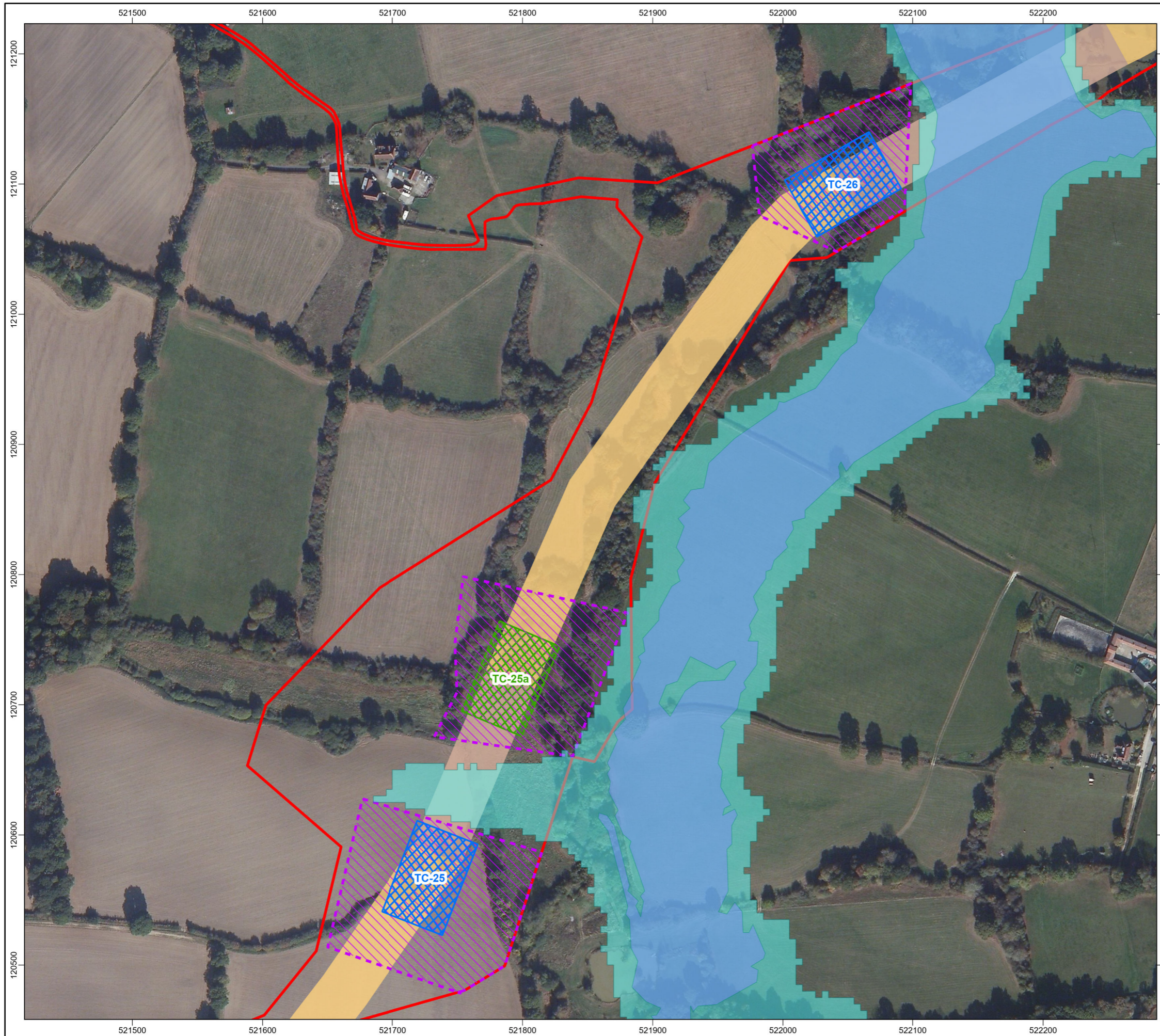


Submission ID: 28227

In March this year I requested from RWE a definitive plan showing the proposed route through my land at Cratemans Farm. The attached is the plan that they sent. It is blatantly obvious that the "overlay" has been placed in completely the wrong position....This is very concerning in view of the fact that this plan was sent by RWE, the very company that is proposing the construction and certainly does not instill confidence in their ability.



- DCO Order Limits
- Flood Zone 2
- Flood Zone 3
- Trenchless Crossing (TC) compound alternatives
- Trenchless Crossing (TC) limits of deviation
- Trenchless Crossing (TC) Compounds
- Proposed Onshore Cable Construction Corridor Use
- Indicative trenchless section
- Indicative open cut section

MAP STATUS

PUBLIC

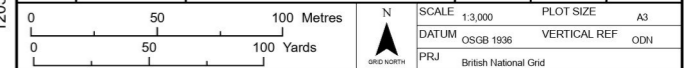
MAP NOTES / DATA SOURCES:
 *Rampion 2 construction corridor to be located within DCO red line area
 The Environmental Partnership, 2022; © Atkins, 2023; © Natural England, 2023; © National Grid, 2023;
 © Environment Agency copyright and/or database right 2023. All rights reserved.
 © Crown copyright and database rights 2023 Ordnance Survey 0100031673

PROJECT TITLE

DRAWING TITLE **Facer – Landowner Plan**

DRAWING NUMBER: **005176275** PAGE NUMBER: **1**

VER	DATE	REMARKS	DRAW	CHEK	APRD
01	22/04/2024	DRAFT	JB	OK	OK



This is made available "as is" and no warranties are given or liabilities of any kind are assumed with respect to the quality of such information, including, but not limited to, its fitness for a specific purpose, non-infringement of third party rights or its correctness. The reproduction, distribution and utilization of this document as well as the communication of its contents to others without explicit authorisation is prohibited. Copies - digital or printed are not controlled.